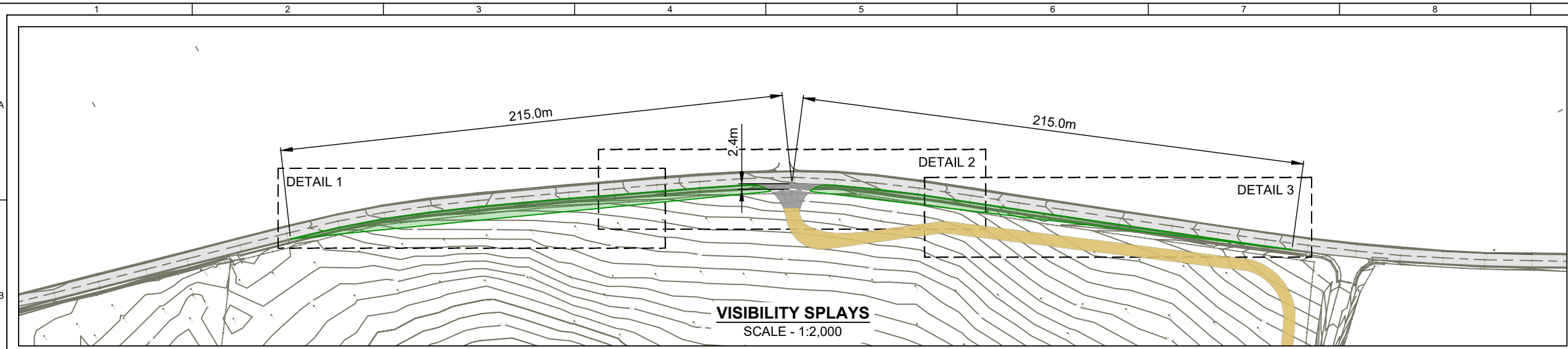
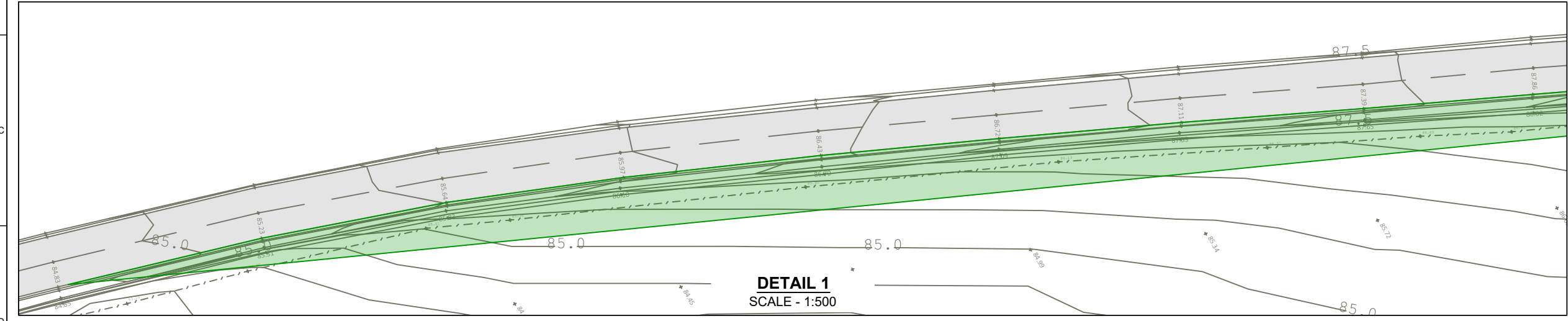


KEY:

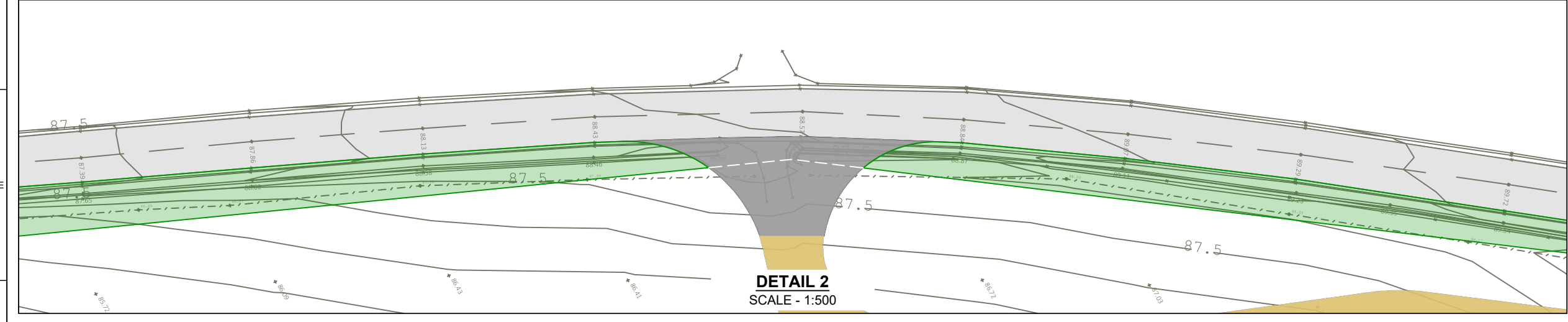
- EXISTING ROAD
- PROPOSED TRACK ASPHALT
- PROPOSED GRAVEL TRACK
- VISIBILITY SPLAY - CLEAR OF ANY PHYSICAL OBJECTS RESTRICTING VISIBILITY



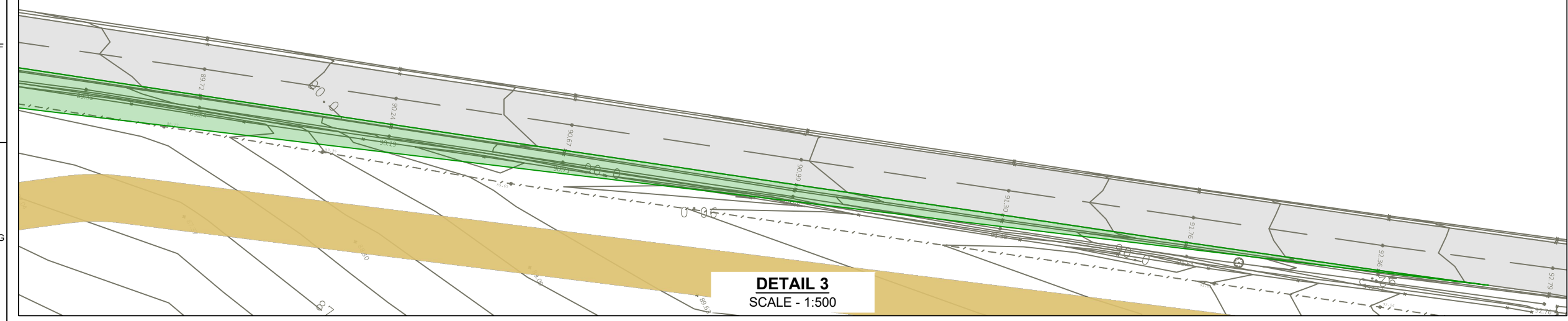
VISIBILITY SPLAYS
SCALE - 1:2,000



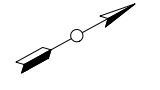
DETAIL 1
SCALE - 1:500



DETAIL 2
SCALE - 1:500



DETAIL 3
SCALE - 1:500



1	BM	WM	VM	2023-12-20	FIRST ISSUE
ISSUE	DRAWN	CHKD	APPD	DATE	REVISION NOTES
PURPOSE PLANNING					COORDINATES OSGB 1936
SCALE AS SHOWN @A3					DATUM N/A
LAYOUT DRAWING N/A					T-LAYOUT NO N/A
PROJECT TITLE CONTULLICH ENERGY STORAGE FACILITY					
DRAWING TITLE VISIBILITY SPLAY					
RES DRAWING NUMBER 05196-RES-ACC-DR-PT-001					REV 1
THIS DRAWING IS THE PROPERTY OF RENEWABLE ENERGY SYSTEMS LIMITED AND NO REPRODUCTION MAY BE MADE IN WHOLE OR IN PART WITHOUT PERMISSION					
				BEAUFORT COURT, EGG FARM LANE, KINGS LANGLEY, HERTS WD4 8LR, UK TEL +44 (0) 1923 299200 WWW.RES-GROUP.COM	